



- 1 SAILWINDS PARK**
- 2 GREAT MARSH PARK**
- 3 CSD HIGH SCHOOL (CAMP SITE)**
- 4 HYATT**

To Sailwinds Park

Follow Rt. 50 East across Fredrick C. Malkus bridge (Choptank River) turn RIGHT at 1st light (Maryland Ave) follow MD Ave to 1st light (Franklin St.) turn RIGHT on Franklin St. Sailwinds Park bldg straight ahead.

Sailwinds Park to Great Marsh Park (GMP)

Leave Sailwinds Park on Franklin St. turn RIGHT at 1st light (Maryland Ave) cross over small creek bridge bear RIGHT at light (Academy St.) follow to 2nd light (High St.) turn RIGHT onto High St. (brick road) follow to Water St. turn LEFT onto Water St. Water St. turns into Hambrooks Blvd. (a couple "S" turns on this road, follow straight) Turn RIGHT on Somerset Ave. Great Marsh Park straight ahead

Sailwinds Park to CSD High School


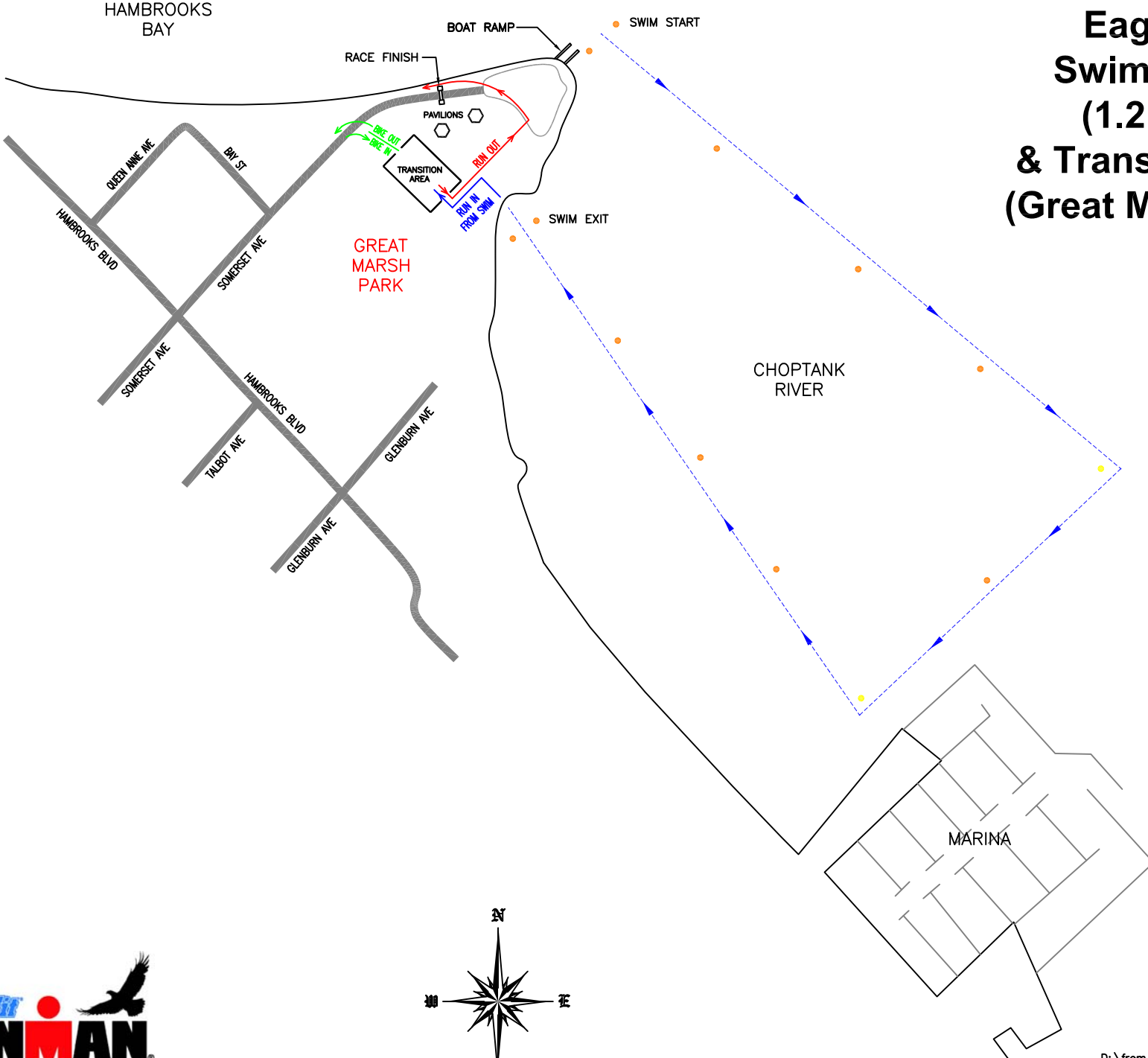
Leave Sailwinds Park on Franklin St Turn LEFT at 1st light (Maryland Ave) Return to Rt. 50 – turn RIGHT (East) Follow to 3rd light (Woods Rd) Turn RIGHT on Woods Rd Follow to Rt. 16 Turn RIGHT on Rt. 16 Follow to entrance of High School (approx. 1.5 miles) Turn LEFT into CSDHS parking lot

CSD High School to Great Marsh Park


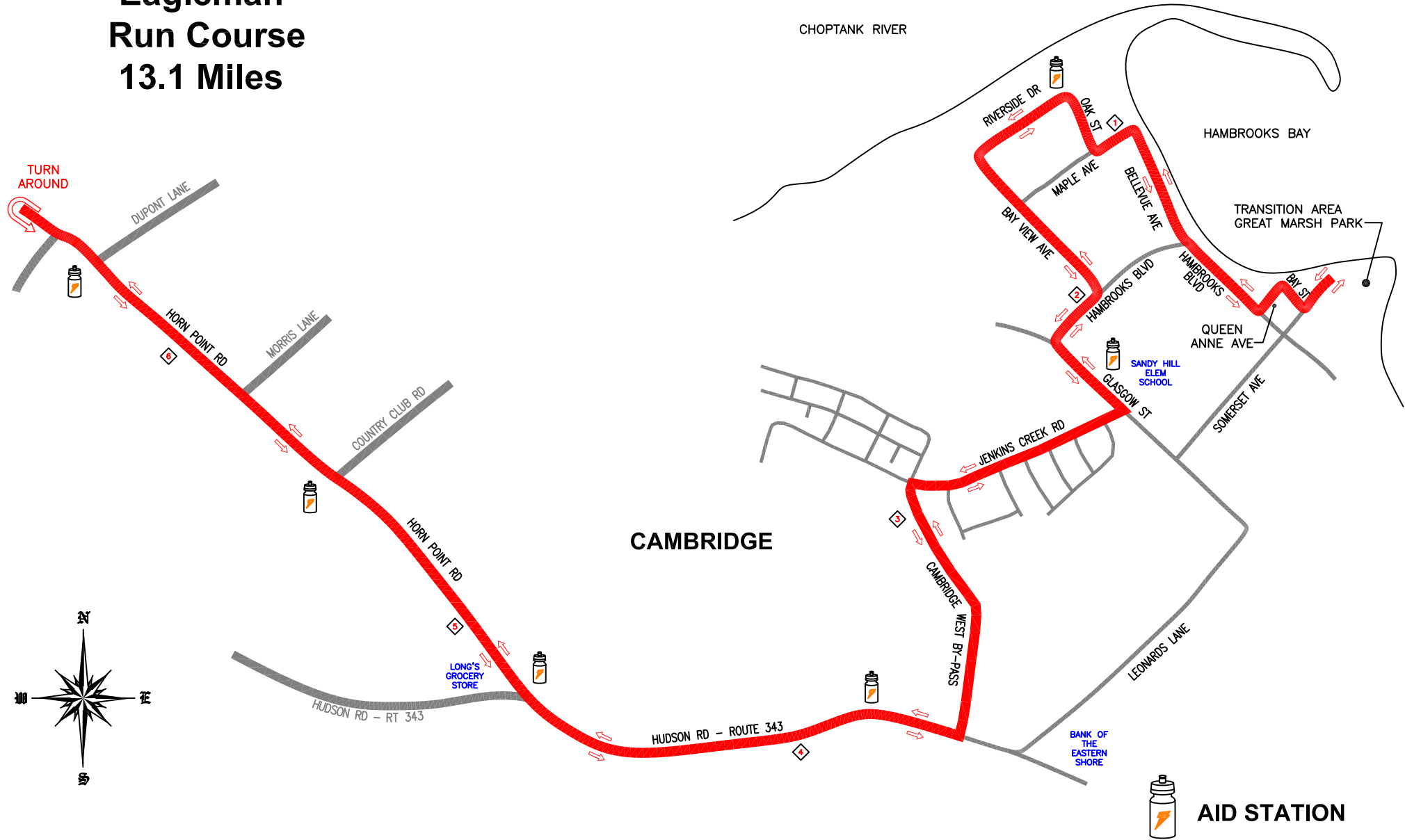
From CSDHS parking lot Turn RIGHT on Rt. 16 Turn RIGHT on Race St. Follow thru downtown to High St (the last segment of Race St. turns into Poplar St) Turn RIGHT on High St (Brick Rd) follow to Water St. turn LEFT onto Water St. Water St. turns into Hambrooks Blvd. (a couple "S" turns on this road, follow straight) Turn RIGHT on Somerset Ave. Great Marsh Park straight ahead



EnduraFit Ironman 70.3 Eagleman Swim Course (1.2 Miles) & Transition Area (Great Marsh Park)



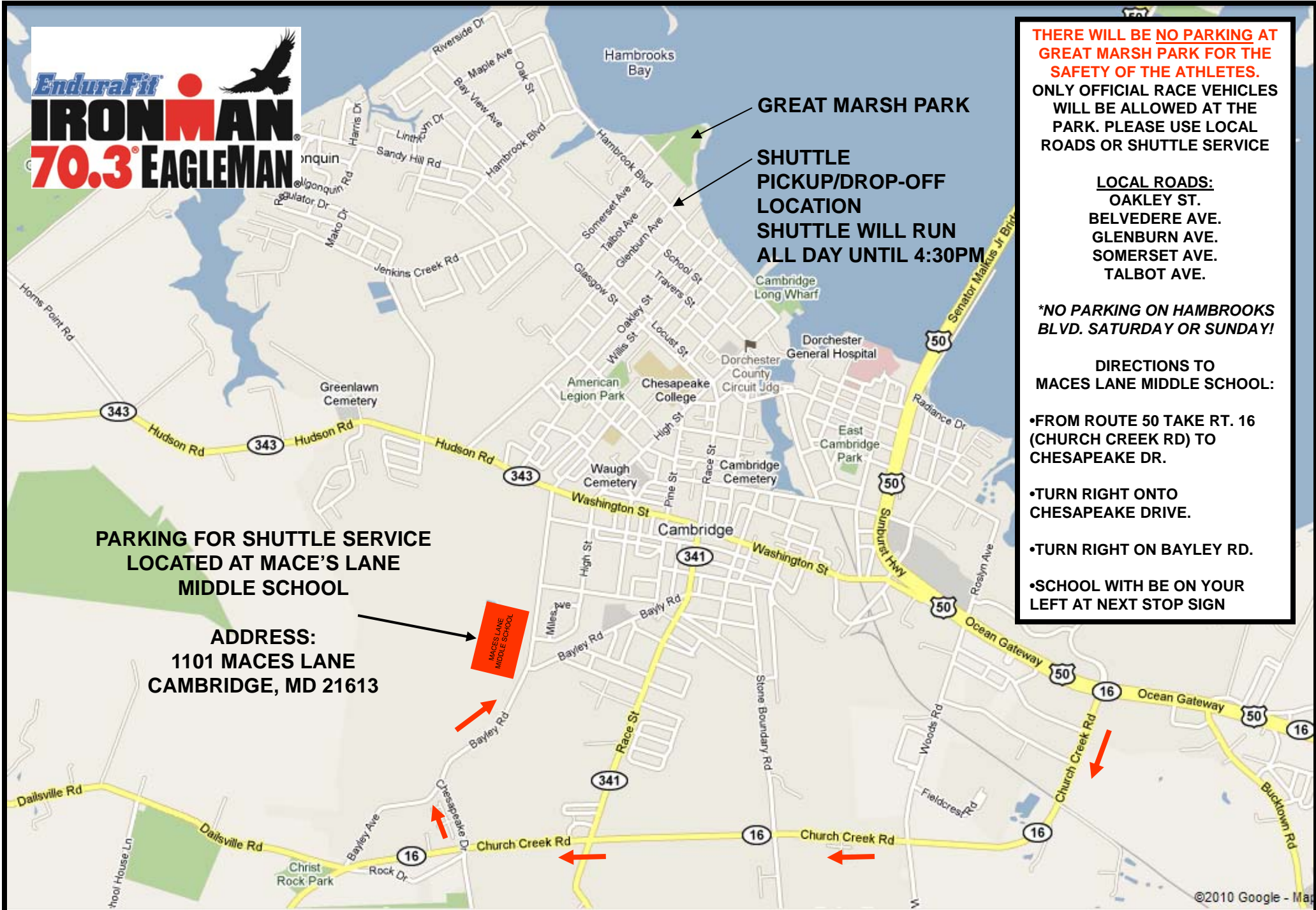
EnduraFit Ironman 70.3 Eagleman Run Course 13.1 Miles



-  AID STATION
-  MILE MARKER



EnduraFit Ironman 70.3 Eagleman Triathlon PARKING MAP & SHUTTLE SERVICE INFO



THERE WILL BE NO PARKING AT GREAT MARSH PARK FOR THE SAFETY OF THE ATHLETES. ONLY OFFICIAL RACE VEHICLES WILL BE ALLOWED AT THE PARK. PLEASE USE LOCAL ROADS OR SHUTTLE SERVICE

LOCAL ROADS:
OAKLEY ST.
BELVEDERE AVE.
GLENBURN AVE.
SOMERSET AVE.
TALBOT AVE.

***NO PARKING ON HAMBROOKS BLVD. SATURDAY OR SUNDAY!**

DIRECTIONS TO MACES LANE MIDDLE SCHOOL:

- FROM ROUTE 50 TAKE RT. 16 (CHURCH CREEK RD) TO CHESAPEAKE DR.
- TURN RIGHT ONTO CHESAPEAKE DRIVE.
- TURN RIGHT ON BAYLEY RD.
- SCHOOL WITH BE ON YOUR LEFT AT NEXT STOP SIGN

**PARKING FOR SHUTTLE SERVICE
LOCATED AT MACE'S LANE
MIDDLE SCHOOL**

**ADDRESS:
1101 MACES LANE
CAMBRIDGE, MD 21613**

EnduraFit Ironman 70.3 Eagleman Triathlon

PARKING MAP

